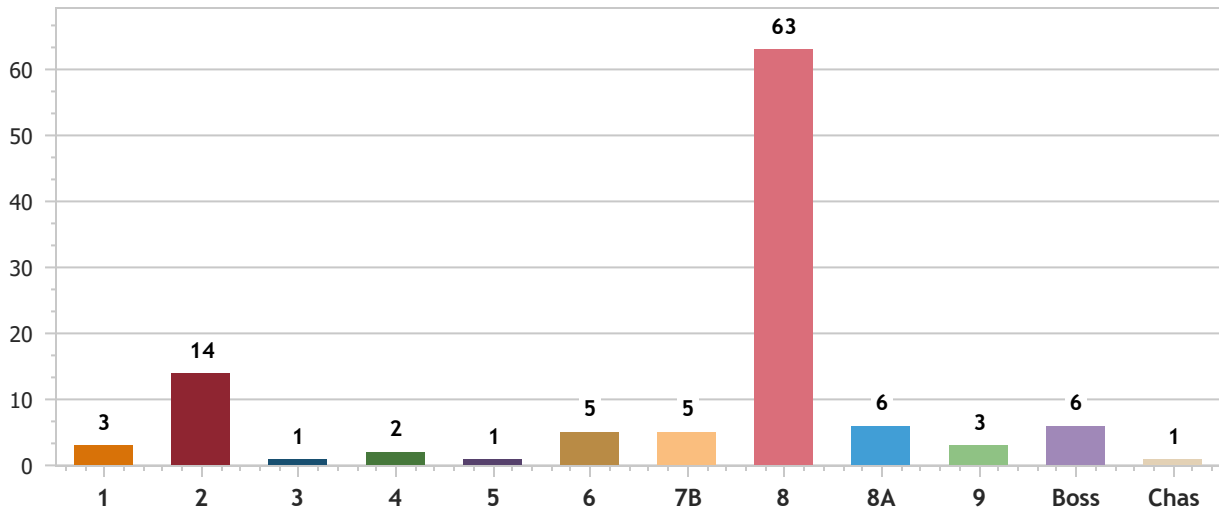
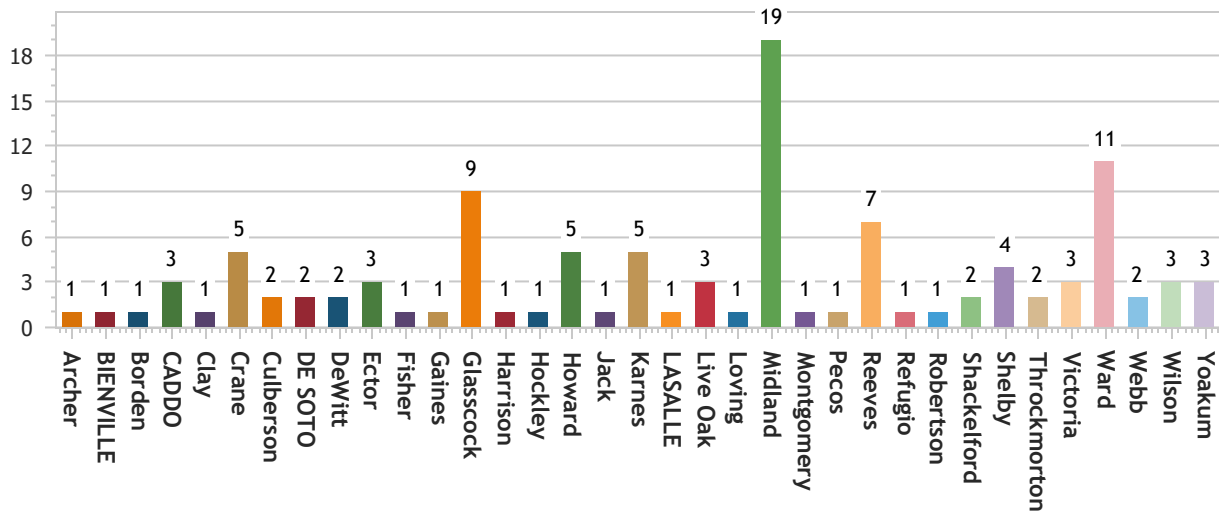


Daily Drill Permits

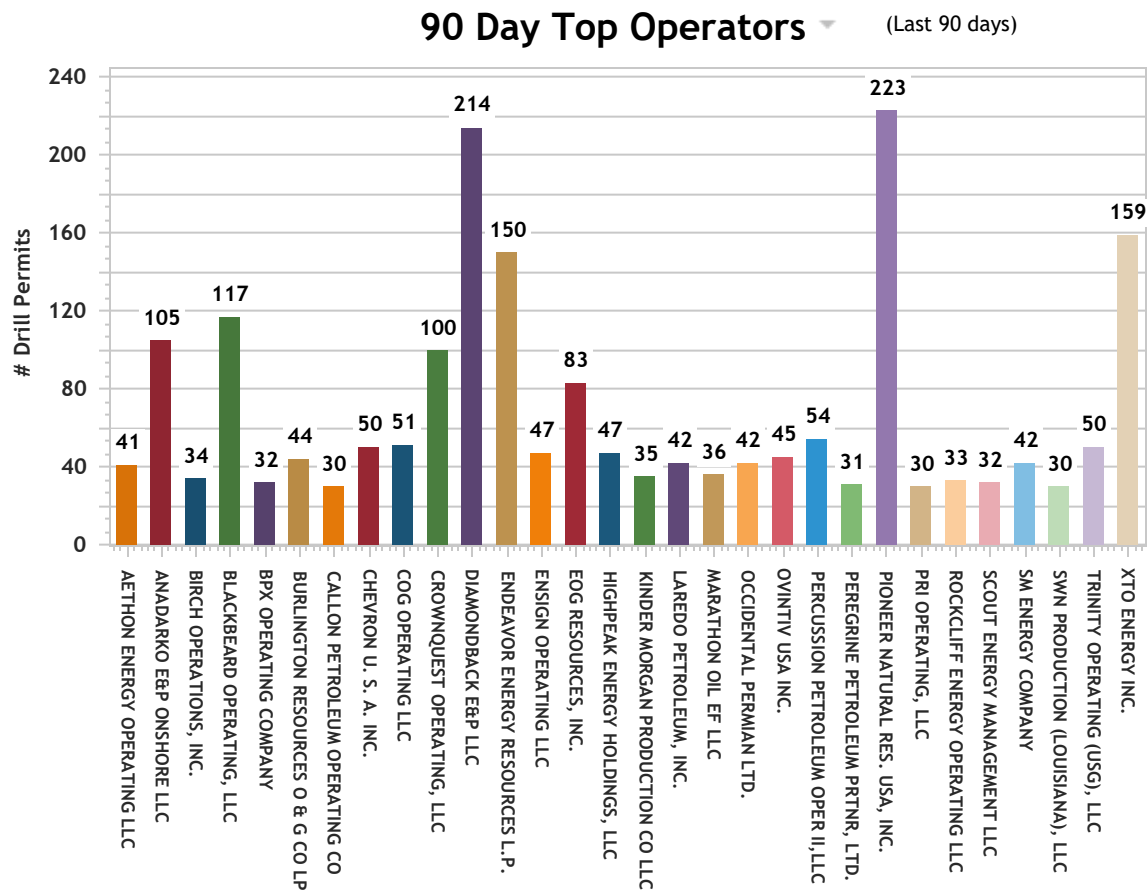
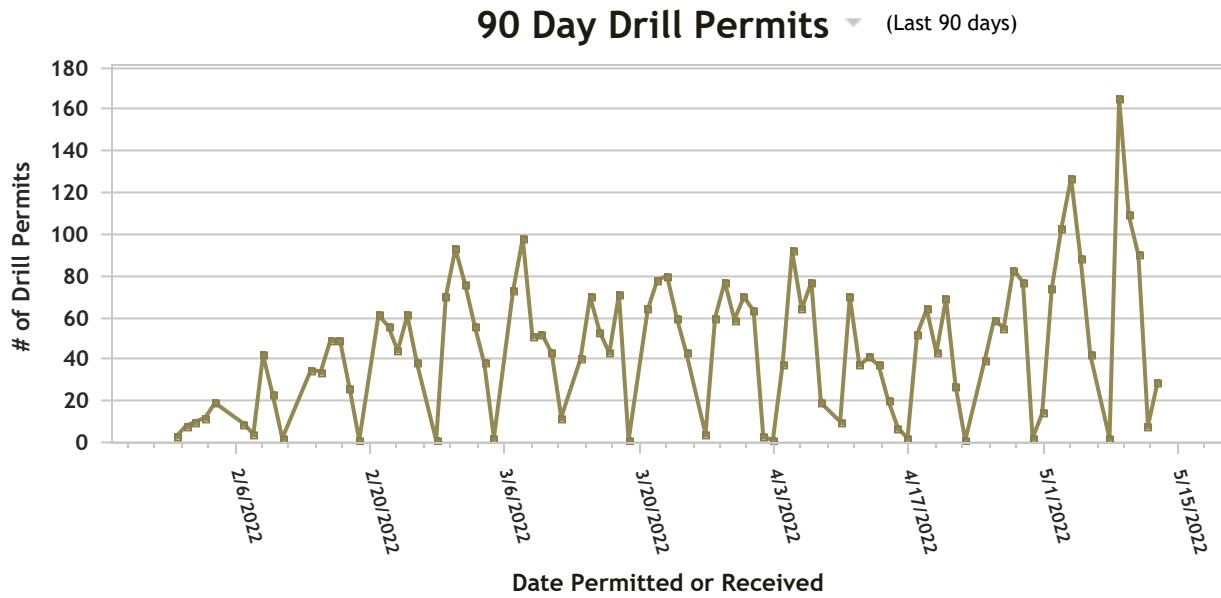
Current Report - Permits by District



Current Report - Permits by County



Daily Drill Permits



Daily Drill Permits

Louisiana District Bossier City

(6 permits)

Field Operator	Location / Legal Description Lease - Well	Permit Date Total Depth	API Well #	Permit Type Well Type	Hor/Ver/Dir H2S
----------------	---	-------------------------	------------	-----------------------	-----------------

BIENVILLE

(1 permits)

BUFFCO PRODUCTION, INC. BRYCELAND	S21-T17N-R05W HOSS RA SUA;LA MINERALS 21-1	2022-05-13 10000	70132E+1 1	Drill Gas	Ver
--------------------------------------	---	---------------------	---------------	--------------	-----

CADDO

(3 permits)

JIMMY P DEMPSEY CADDO PINE ISLAND	S2-T21N-R16W THIGPEN HEROLD ETAL-T-025	2022-05-13 1100	70174E+1 T-025	Drill Oil	Ver
--------------------------------------	---	--------------------	-------------------	--------------	-----

JIMMY P DEMPSEY CADDO PINE ISLAND	S11-T21N-R16W THIGPEN HEROLD A-30	2022-05-13 1100	70174E+1 30	Drill Oil	Ver
--------------------------------------	--------------------------------------	--------------------	----------------	--------------	-----

JIMMY P DEMPSEY CADDO PINE ISLAND	S11-T21N-R16W THIGPEN HEROLD A-31	2022-05-13 1100	70174E+1 31	Drill Oil	Ver
--------------------------------------	--------------------------------------	--------------------	----------------	--------------	-----

DE SOTO

(2 permits)

COMSTOCK OIL & GAS--LA, LLC HOLLY	S27-T14N-R14W HA RA SUPP;CHAP HRS 27-22-15HC-001-ALT	2022-05-13 29000	70313E+1 001-ALT	Drill Gas	Hor
--------------------------------------	---	---------------------	---------------------	--------------	-----

COMSTOCK OIL & GAS--LA, LLC HOLLY	S27-T14N-R14W HA RA SUPP;CHAP HRS 27-22-15HC-002-ALT	2022-05-13 29000	70313E+1 002-ALT	Drill Gas	Hor
--------------------------------------	---	---------------------	---------------------	--------------	-----

Louisiana District Chase

(1 permits)

Field Operator	Location / Legal Description Lease - Well	Permit Date Total Depth	API Well #	Permit Type Well Type	Hor/Ver/Dir H2S
----------------	---	-------------------------	------------	-----------------------	-----------------

LASALLE

(1 permits)

B E ENTERPRISES, INC NEBO-HEMPHILL	S18-T07N-R04E ENGLES 18-5	2022-05-13 2999	70593E+1 5	Drill Oil	Ver
---------------------------------------	------------------------------	--------------------	---------------	--------------	-----

RRC District 1

(3 permits)

Field Operator	Location / Legal Description Lease - Well	Permit Date Total Depth	API Well #	Permit Type Well Type	Hor/Ver/Dir H2S
----------------	---	-------------------------	------------	-----------------------	-----------------

Wilson

(3 permits)

RECOIL RESOURCES OPERATING, INC. EAGLEVILLE (EAGLE FORD-1)	A430;SELLS, R;997FSEL;845FSWL ROBERT KOTARA B-3H	2022-05-13 8500	49332912 3H	Drill Oil & Gas	Hor
---	---	--------------------	----------------	--------------------	-----

RECOIL RESOURCES OPERATING, INC. EAGLEVILLE (EAGLE FORD-1)	A17;HERNANDEZ, HRS A;429FNWL;4753FSWL ZAIONTZ-OPIELA AA-1H	2022-05-13 8500	49332916 1H	Drill Oil & Gas	Hor
---	---	--------------------	----------------	--------------------	-----

RECOIL RESOURCES OPERATING, INC. EAGLEVILLE (EAGLE FORD-1)	A17;HERNANDEZ, HRS A;450FNWL;4722FSWL ZAIONTZ-SHIRLEY ZAIONTZ A-101H	2022-05-13 8500	49332917 101H	Drill Oil & Gas	Hor
---	---	--------------------	------------------	--------------------	-----

RRC District 2

(14 permits)

Field Operator	Location / Legal Description Lease - Well	Permit Date Total Depth	API Well #	Permit Type Well Type	Hor/Ver/Dir H2S
----------------	---	-------------------------	------------	-----------------------	-----------------

DeWitt

(2 permits)

BPX OPERATING COMPANY EAGLEVILLE (EAGLE FORD-2)	A3;BARTON, K W;201FNL;3948FWL STEINMANN A-3H	2022-05-13 14000	12335194 3H	Drill Oil & Gas	Hor
--	---	---------------------	----------------	--------------------	-----

BPX OPERATING COMPANY EAGLEVILLE (EAGLE FORD-2)	A10;CLEMENTS, J D;6059FNL;4713FEL JACOBS A-BOYSEN A SA 1-1H	2022-05-13 14000	12335196 1H	Drill Oil & Gas	Hor
--	--	---------------------	----------------	--------------------	-----

Daily Drill Permits

RRC District 2

(14 permits)

Field Operator	Location / Legal Description Lease - Well	Permit Date Total Depth	API Well #	Permit Type Well Type	Hor/Ver/Dir H2S
Karnes (5 permits)					
MARATHON OIL EF LLC EAGLEVILLE (EAGLE FORD-2)	A87;DORSHEIMER, A;974FSL;3026FWL BRYSCH-ADAMS UNIT-501H	2022-05-13 22000	25537498 501H	Drill Oil	Hor
MARATHON OIL EF LLC EAGLEVILLE (EAGLE FORD-2)	A87;DORSHEIMER, A;967FSL;3002FWL BRYSCH-ADAMS UNIT-502H	2022-05-13 22000	25537499 502H	Drill Oil	Hor
REPSOL OIL & GAS USA, LLC M-SUGARKANE (AUSTIN CHALK)	A13;DAVIS, G W;855FNWL;2313FSEL BLACKWELL-EYHORN-RUPPERT (SA) F1-F 1H	14500	F 1H	Drill Oil & Gas	Hor
REPSOL OIL & GAS USA, LLC SUGARKANE (EAGLE FORD)	A13;ZEPEDA, V;855FSWL;2326FNWL BLACKWELL-EYHORN-RUPPERT (SA) F2-F 2H	14500	F 2H	Drill Oil & Gas	Hor
REPSOL OIL & GAS USA, LLC SUGARKANE (EAGLE FORD)	A13;ZEPEDA, V;855FNWL;339FSWL BLACKWELL-EYHORN-RUPPERT (SA) F3-F 3H	14500	F 3H	Drill Oil & Gas	Hor
Live Oak (3 permits)					
BURLINGTON RESOURCES O & G CO LP SUGARKANE (EAGLE FORD)	A261;SEC120;INGRAM, J;1458FSL;2714FEL KUNDE UNIT A B-4	2022-05-13 17000	29736235 4	Drill Oil & Gas	Hor
BURLINGTON RESOURCES O & G CO LP SUGARKANE (EAGLE FORD)	A261;SEC120;INGRAM, J;1457FSL;2674FEL KUNDE UNIT A B-6	2022-05-13 17000	29736237 6	Drill Oil & Gas	Hor
MODERN EXPLORATION, INC. M-MAXINE, EAST (SLICK 7170)	A70;SEC157;ACH&B;300FNWL;2470FSWL ASHENFELDER-1	2022-05-13 9000	29736239 1	Drill Gas	Ver
Refugio (1 permits)					
HILCORP ENERGY COMPANY LAKE PASTURE (H-440 SAND)	A332;SEC280;CEPI&M CO;6FWL;1499FNL WILLIAMS, MAUDE ETAL -A--D 49	2022-05-13 5750	39104013 D 49	Recompletion Oil	Ver
Victoria (3 permits)					
AMERICO ENERGY RESOURCES, LLC M-MCFADDIN, N. (6270)	A123;VAIRIN, J;1634FEL;7562FNWL MCFADDIN -A--85	2022-05-13 6312	46934499 85	Drill Oil	Dir
AMERICO ENERGY RESOURCES, LLC M-MCFADDIN, NORTH (6200)	A123;VAIRIN, J;1671FEL;7522FNWL MCFADDIN -A--81	2022-05-13 6400	46934500 81	Drill Oil	Dir
PALOMA OPERATING, LLC M-ELOISE (6800)	A270;J. C. OGDEN;1852FNWL;1831FSWL LENTZ-6R	6950	6R	Drill Oil	Ver
RRC District 3 (1 permits)					
Montgomery (1 permits)					
RAVEN FOREST OPERATING, LLC	A204;FOSTER, J J;4918FNL;1411FWL RAVEN FOREST UNIT 12-1	15948	1	Drill	Hor
RRC District 4 (2 permits)					
Webb (2 permits)					
ENDEAVOR NATURAL GAS, LP LORENZO (AUSTIN CHALK)	A140;BLK7;SEC82;I&GN RR CO;400FSL;748FEL BRISCOE RANCH-8204H	2022-05-13 6300	47944655 8204H	Drill Oil	Hor
ENDEAVOR NATURAL GAS, LP LORENZO (AUSTIN CHALK)	A140;BLK7;SEC82;I&GN RR CO;420FSL;748FEL BRISCOE RANCH-8202H	2022-05-13 6300	47944656 8202H	Drill Oil	Hor

Daily Drill Permits

RRC District 5

(1 permits)

Field Operator	Location / Legal Description Lease - Well	Permit Date Total Depth	API Well #	Permit Type Well Type	Hor/Ver/Dir H2S
Robertson (1 permits)					
AETHON ENERGY OPERATING LLC BALD PRAIRIE (CV CONSOLIDATED)	A176;HILL, A;510FNEL;3190FSEL CURRIE-2H	2022-05-13 19200	39532076 2H	Drill Gas	Hor

RRC District 6

(5 permits)

Field Operator	Location / Legal Description Lease - Well	Permit Date Total Depth	API Well #	Permit Type Well Type	Hor/Ver/Dir H2S
Harrison (1 permits)					
TOPCAT TRUCK WASH, LLC BETHANY (TRAVIS PEAK CONS.)	A577;PEARCE, E;1395FWL;1680FSWL FURRH (SUN)-4	2022-05-13 8335	20331008 4	Recompletion Injection/Disposal	Ver
Shelby (4 permits)					
GREER EXPLORATION CORPORATION M-JOAQUIN (RODESSA)	A240;GRAY, A;15263FSWL;471FNWL HARVCO-3	2022-05-13 6500	41931813 3	Drill Injection/Disposal	Ver
GREER EXPLORATION CORPORATION M-JOAQUIN (RODESSA)	A240;GRAY, A;18422FSWL;263FNWL HARVCO-4	2022-05-13 6500	41931814 4	Drill Injection/Disposal	Ver
LEGACY RESERVES OPERATING LP CARTHAGE (HAYNESVILLE SHALE)	A493;MOSLEY, J H;2243FNL;1268FEL USA COTHROM UNIT C1-1H	12500	41931832 1H	Drill Gas	Hor
LEGACY RESERVES OPERATING LP CARTHAGE (HAYNESVILLE SHALE)	A493;MOSLEY, J H;2220FNL;1240FEL USA COTHROM UNIT C3-3H	12500	41931831 3H	Drill Gas	Hor

RRC District 7B

(5 permits)

Field Operator	Location / Legal Description Lease - Well	Permit Date Total Depth	API Well #	Permit Type Well Type	Hor/Ver/Dir H2S
Fisher (1 permits)					
L.C.S. PRODUCTION COMPANY RAVEN CREEK (CANYON SAND)	A1305;BLK19;SEC2;T&P RR CO;2792FNWL;467F CARTER, B. F.-7D	5100	15100703 7D	Reenter Injection/Disposal	Ver
Shackelford (2 permits)					
C & G TRANSPORTS, INC. M-SHACKELFORD COUNTY REGULAR	A86;SEC13;ET RR CO;1873FEL;2369FNL FRANK ANDREWS-11	2022-05-13 1500	41739742 11	Drill Gas	Ver
C & G TRANSPORTS, INC. M-SHACKELFORD COUNTY REGULAR	A86;SEC13;ET RR CO;2408FNL;1055FEL FRANK ANDREWS-12	2022-05-13 1500	41739743 12	Drill Gas	Ver
Throckmorton (2 permits)					
S.B. STREET OPERATING, INC. TRAVIS (STRAWN 3300)	A408;SEC992;TE&L CO;641FWL;768FNL M K GRAHAM '992'-1	2022-05-13 4518	44736362 1	Recompletion Oil	Ver
S.B. STREET OPERATING, INC. TRAVIS (STRAWN 3300)	A407;SEC991;TE&L CO;1370;4585FNEL;190FSL STUBBLEFIELD-9911	2022-05-13 4553	44736361 9911	Recompletion Oil	Ver

RRC District 8

(63 permits)

Field Operator	Location / Legal Description Lease - Well	Permit Date Total Depth	API Well #	Permit Type Well Type	Hor/Ver/Dir H2S
Crane (5 permits)					
COOPER OIL & GAS, LLC C-BAR, WEST (GLORIETA)	A1071;SEC20;PSL/ HENDERSON, H R;330FNL;6 HENDERSON FAMILY TRUST STATE 20-1H	2022-05-13 5280	10336267 1H	Recompletion Oil	Ver

Daily Drill Permits

RRC District 8

(63 permits)

Field Operator	Location / Legal Description Lease - Well	Permit Date Total Depth	API Well #	Permit Type Well Type	Hor/Ver/Dir H2S
BLACKBEARD OPERATING, LLC M-SAND HILLS (WOLFCAMP)	A1264;SEC17;PSL / WADDELL, W N & CO;1155F WADDELL TR A-3302	9000	10336932 3302	Drill Oil & Gas	Ver
SLANT OPERATING, LLC SAND HILLS (SAN ANGELO, UPPER)	A1136;BLK32;SEC30;PSL;330FNL;330FWL TUBB, J. B. 'F'-38	4800	10335849 38	Recompletion Oil & Gas	Ver
BLACKBEARD OPERATING, LLC SAND HILLS (MCKNIGHT)	A1244;SEC12;PSL;315FSL;1649FEL WADDELL TR A-4012H	9000	4012H	Drill Oil	Hor
BLACKBEARD OPERATING, LLC SAND HILLS (SAN ANGELO, UPPER)	A1255;SEC19;PSL/WADDELL, W N & CO;2233FS WADDELL TR A-3114	5310	10336894 3114	Recompletion Oil & Gas	Ver

Culberson

(2 permits)

CHEVRON U. S. A. INC. FORD, WEST (WOLFCAMP)	A2647;BLK58;SEC17;T&P RR CO;1308FNL;419F HAY WINSTON 17/20 F-0013WA	2022-05-13 12000	10933877 0013WA	Drill Oil & Gas	Hor
CHEVRON U. S. A. INC. FORD, WEST (WOLFCAMP)	A2647;BLK58;SEC17;T&P RR CO;1290FNL;436F HAY WINSTON 17/20 G-0014WA	2022-05-13 12000	10933878 0014WA	Drill Oil & Gas	Hor

Ector

(3 permits)

CONTINENTAL RESOURCES, INC. M-EMMA (MISSISSIPPIAN)	A86;BLK42;SEC5;T&P RR CO;295FNL;1114FWL H.S. RATLIFF 85-17A-1H	11758	1H	Drill Oil & Gas	Hor
CROSS TIMBERS ENERGY, LLC M-PENWELL (CLEAR FORK)	A865;SEC3;PSL;2302FSL;598FWL CONNELL ESTATE C-5	9000	13543786 5	Recompletion Oil	Ver
CONTINENTAL RESOURCES, INC. M-EMMA (MISSISSIPPIAN)	A90;BLK42;SEC13;T&P RR CO;1291FNL;1443FW GARDENDALE 121 13A-1H	11768	13543884 1H	Drill Oil & Gas	Hor

Glasscock

(9 permits)

PIONEER NATURAL RES. USA, INC. SPRABERRY (TREND AREA)	A940;BLK36;SEC36;T&P RR CO / BRUNSON, W BRUNSON 36-13A-101H	2022-05-13 8500	17338710 101H	Drill Oil & Gas	Hor
PIONEER NATURAL RES. USA, INC. SPRABERRY (TREND AREA)	A940;BLK36;SEC36;T&P RR CO / BRUNSON, W BRUNSON 36-13B-102H	2022-05-13 8800	17338711 102H	Drill Oil & Gas	Hor
PIONEER NATURAL RES. USA, INC. SPRABERRY (TREND AREA)	A940;BLK36;SEC36;T&P RR CO / BRUNSON, W BRUNSON 36-13C-103H	2022-05-13 8800	17338712 103H	Drill Oil & Gas	Hor
PIONEER NATURAL RES. USA, INC. SPRABERRY (TREND AREA)	A940;BLK36;SEC36;T&P RR CO / BRUNSON, W BRUNSON 36-13D-104H	2022-05-13 8500	17338713 104H	Drill Oil & Gas	Hor
PIONEER NATURAL RES. USA, INC. SPRABERRY (TREND AREA)	A940;BLK36;SEC36;T&P RR CO / BRUNSON, W BRUNSON 36-13E-105H	2022-05-13 8800	17338714 105H	Drill Oil & Gas	Hor
PIONEER NATURAL RES. USA, INC. SPRABERRY (TREND AREA)	A940;BLK36;SEC36;T&P RR CO / BRUNSON, W BRUNSON 36-13F-106H	2022-05-13 8800	17338715 106H	Drill Oil & Gas	Hor
PIONEER NATURAL RES. USA, INC. SPRABERRY (TREND AREA)	A940;BLK36;SEC36;T&P RR CO / BRUNSON, W BRUNSON 36-13G-107H	2022-05-13 8500	17338716 107H	Drill Oil & Gas	Hor
PIONEER NATURAL RES. USA, INC. SPRABERRY (TREND AREA)	A940;BLK36;SEC36;T&P RR CO / BRUNSON, W BRUNSON 36-13H-108H	2022-05-13 8800	17338717 108H	Drill Oil & Gas	Hor
PIONEER NATURAL RES. USA, INC. SPRABERRY (TREND AREA)	A940;BLK36;SEC36;T&P RR CO / BRUNSON, W BRUNSON 36-13I-109H	2022-05-13 8800	17338718 109H	Drill Oil & Gas	Hor

Howard

(5 permits)

CROWNQUEST OPERATING, LLC MOORE	A413;BLK34;SEC21;T&P RR CO;1430FNL;1900F QUINN 21-4D	2022-05-13 4300	22741776 4D	Drill Injection/Disposal	Ver
CROWNQUEST OPERATING, LLC MOORE	A1176;BLK34;SEC26;T&P RR CO/ QUINN, J T;50 QUINN 26-5D	2022-05-13 4300	22741777 5D	Drill Injection/Disposal	Ver
CROWNQUEST OPERATING, LLC MOORE	A1274;BLK34;SEC38;T&P RR CO/ FINLEY, M E;7 QUINN 38-3D	2022-05-13 4300	22741778 3D	Drill Injection/Disposal	Ver

Daily Drill Permits

RRC District 8

(63 permits)

Field Operator	Location / Legal Description Lease - Well	Permit Date Total Depth	API Well #	Permit Type Well Type	Hor/Ver/Dir H2S
HIGHPEAK ENERGY HOLDINGS, LLC WILDCAT	A1350;BLK25;SEC18;H&TC RR CO/ RUTLEDGE, FERN R. WINTERS-1	2022-05-13 7785	22710311 1	Reenter Oil & Gas	Ver
LAREDO PETROLEUM, INC. SPRABERRY (TREND AREA)	A1687;BLK32;SEC12;T & P RR CO;386FNL;1398 PACER BURTON 13-12-1LS	9000	1LS	Drill Oil & Gas	Hor
Loving					(1 permits)
MEWBOURNE OIL COMPANY JEANITA (CHERRY CANYON)	A160;BLK56;SEC41;T&P RR CO;205FNL;1880FE TXL 41 SWD-1	6200	1	Drill Injection/Disposal	Dir
Midland					(19 permits)
PIONEER NATURAL RES. USA, INC. SPRABERRY (TREND AREA)	A794;SEC51;KING, J M;1023FSL;1098FEL GOLLADAY-KING 51K-11H	2022-05-13 10391	32945572 11H	Drill Oil & Gas	Hor
ENDEAVOR ENERGY RESOURCES L.P. SPRABERRY (TREND AREA)	A1187;BLK39;SEC4;T&P RR CO / PERRY, J F;11 BANKHEAD 4-33 UNIT 2A-253	2022-05-13 10400	32943873 253	Field Transfer Oil & Gas	Hor
ENDEAVOR ENERGY RESOURCES L.P. SPRABERRY (TREND AREA)	A1187;BLK39;SEC4;T&P RR CO/PERRY, J F;112 BANKHEAD 4-33 UNIT 2A-261	2022-05-13 10400	32943876 261	Field Transfer Oil & Gas	Hor
ENDEAVOR ENERGY RESOURCES L.P. SPRABERRY (TREND AREA)	A1187;BLK39;SEC4;T&P RR CO/PERRY, J F;112 BANKHEAD 4-33 UNIT 2A-271	2022-05-13 10400	32943878 271	Field Transfer Oil & Gas	Hor
ENDEAVOR ENERGY RESOURCES L.P. SPRABERRY (TREND AREA)	A1187;BLK39;SEC4;T&P RR CO/PERRY, J F;112 BANKHEAD 4-33 UNIT 2A-272	2022-05-13 10400	32943879 272	Field Transfer Oil & Gas	Hor
ENDEAVOR ENERGY RESOURCES L.P. SPRABERRY (TREND AREA)	A1187;BLK39;SEC4;T&P RR CO/PERRY, J F;112 BANKHEAD 4-33 UNIT 2A-281	2022-05-13 10400	32943880 281	Field Transfer Oil & Gas	Hor
XTO ENERGY INC. SPRABERRY (TREND AREA)	A1175;BLK39;SEC34;T&P RR CO / JOHNSTON, COWDEN 39-03 EAST UNIT-0313AH	2022-05-13 10800	32945624 0313AH	Drill Oil & Gas	Hor
XTO ENERGY INC. SPRABERRY (TREND AREA)	A221;BLK39;SEC7;T&P RR CO;890FSL;1387FEL TXL 18 UNIT 2-1936SH	2022-05-13 10000	32945654 1936SH	Drill Oil & Gas	Hor
XTO ENERGY INC. SPRABERRY (TREND AREA)	A221;BLK39;SEC7;T&P RR CO;890FSL;1357FEL TXL 18 UNIT 2-1927SH	2022-05-13 10000	32945655 1927SH	Drill Oil & Gas	Hor
XTO ENERGY INC. SPRABERRY (TREND AREA)	A221;BLK39;SEC7;T&P RR CO;891FSL;1327FEL TXL 18 UNIT 2-1937SH	2022-05-13 10000	32945656 1937SH	Drill Oil & Gas	Hor
XTO ENERGY INC. SPRABERRY (TREND AREA)	A221;BLK39;SEC7;T&P RR CO;1535FSL;2365FW TXL 18 UNIT 2-1907BH	2022-05-13 10000	32945657 1907BH	Drill Oil & Gas	Hor
ENDEAVOR ENERGY RESOURCES L.P. SPRABERRY (TREND AREA) R 40 EXC	A136;BLK37;SEC21;T&P RR CO;683FSL;1257FE WTH 21-16 A-213	10330	213	Drill Oil & Gas	Hor
ENDEAVOR ENERGY RESOURCES L.P. SPRABERRY (TREND AREA)	A548;BLK37;SEC25;T&P RR CO;228FNL;531FEL WTH 24-13 B-122	10330	32945311 122	Drill Oil	Hor
ENDEAVOR ENERGY RESOURCES L.P. SPRABERRY (TREND AREA)	A548;BLK37;SEC25;T&P RR CO;229FNL;631FEL WTH 24-13 B-223	10330	32945312 223	Drill Oil	Hor
ENDEAVOR ENERGY RESOURCES L.P. SPRABERRY (TREND AREA) R 40 EXC	A136;BLK37;SEC21;T&P RR CO;683FSL;1307FE WTH 21-16 C-132	10330	132	Drill Oil	Hor
ENDEAVOR ENERGY RESOURCES L.P. SPRABERRY (TREND AREA) R 40 EXC	A136;BLK37;SEC21;T&P RR CO;683FSL;1332FE WTH 21-16 C-232	10330	232	Drill Oil	Hor
XTO ENERGY INC. SPRABERRY (TREND AREA)	A1175;BLK39;SEC34;T&P RR CO;600FSL;2445F COWDEN 39-03 WEST UNIT-0312AH	10800	0312AH	Drill Oil & Gas	Hor
XTO ENERGY INC. SPRABERRY (TREND AREA)	A1175;BLK39;SEC34;T&P RR CO;600FSL;2475F COWDEN 39-03 WEST UNIT-0323SH	10800	0323SH	Drill Oil & Gas	Hor
XTO ENERGY INC. SPRABERRY (TREND AREA)	A1175;BLK39;SEC34;T&P RR CO;600FSL;2505F COWDEN 39-03 WEST UNIT-0303BH	10800	0303BH	Drill Oil & Gas	Hor

Daily Drill Permits

RRC District 8

(63 permits)

Field Operator	Location / Legal Description Lease - Well	Permit Date Total Depth	API Well #	Permit Type Well Type	Hor/Ver/Dir H2S
Pecos (1 permits)					
CONTANGO RESOURCES, LLC HOEFS T-K (WOLFCAMP)	A9098;BLK48;SEC10;T&P RR CO / HANSON, MR BREAKTHROUGH STATE 1009-2H	2022-05-13 10200	37140300 2H	Drill Oil	Hor
Reeves (7 permits)					
GREENLAKE ENERGY OPERATING, LLC PHANTOM (WOLFCAMP)	A5969;BLK52;SEC11;T&P RR CO / DYE, R G;138 RICK ROSS STATE UNIT 11-2-4709H	2022-05-13 11300	38939993 4709H	Drill Oil & Gas	Hor
GREENLAKE ENERGY OPERATING, LLC PHANTOM (WOLFCAMP)	A5969;BLK52;SEC11;T&P RR CO / DYE, R G;135 RICK ROSS STATE UNIT 11-2-4312H	2022-05-13 11300	38939994 4312H	Drill Oil & Gas	Hor
GREENLAKE ENERGY OPERATING, LLC PHANTOM (WOLFCAMP)	A5969;BLK52;SEC11;T&P RR CO / DYE, R G;131 RICK ROSS STATE UNIT 11-2-4714H	2022-05-13 11300	38939995 4714H	Drill Oil & Gas	Hor
RESOLUTE NATURAL RES. CO., LLC PHANTOM (WOLFCAMP)	A1889;BLK2;SEC14;H&GN RR CO / WOODCOCK MAROON BELLS 13-14 UNIT A-1H	2022-05-13 15000	38939975 1H	Drill Oil & Gas	Hor
GREENLAKE ENERGY OPERATING, LLC PHANTOM (WOLFCAMP)	A5492;BLK52;SEC11;T&P RR CO / HAYDEN, W RICK ROSS STATE UNIT 11-2-4302H	2022-05-13 11300	38939981 4302H	Drill Oil & Gas	Hor
GREENLAKE ENERGY OPERATING, LLC PHANTOM (WOLFCAMP)	A5492;BLK52;SEC11;T&P RR CO / HAYDEN, W RICK ROSS STATE UNIT 11-2-4307H	2022-05-13 11300	38939992 4307H	Drill Oil & Gas	Hor
EOG RESOURCES, INC. PHANTOM (WOLFCAMP)	A3572;BLK56;SEC12;PSL;700FSL;991FEL STATE LOONIE UNIT-752HR	2022-05-13 14000	38940006 752HR	Drill Oil & Gas	Hor
Ward (11 permits)					
CALLON PETROLEUM OPERATING CO PHANTOM (WOLFCAMP)	A864;BLK34;SEC146;H&TC RR CO / HILL, A H;42 ELK ALLEY A3-R 2LA	2022-05-13 11950	47538255 R 2LA	Drill Oil & Gas	Hor
PERCUSSION PETROLEUM OPER II,LLC PHANTOM (WOLFCAMP)	;BLK18;SEC29;UL;989FEL;200FNL UL BENNY EAST 18-29-30 WA-1H	2022-05-13 13500	47538397 1H	Drill Oil & Gas	Hor
PERCUSSION PETROLEUM OPER II,LLC PHANTOM (WOLFCAMP)	;BLK18;SEC29;UL;989FEL;230FNL UL BENNY EAST 18-29-30 WC-2H	2022-05-13 13500	47538398 2H	Drill Oil & Gas	Hor
PERCUSSION PETROLEUM OPER II,LLC PHANTOM (WOLFCAMP)	;BLK18;SEC29;UL;989FEL;260FNL UL BENNY EAST 18-29-30 TB-3H	2022-05-13 13500	47538399 3H	Drill Oil & Gas	Hor
PERCUSSION PETROLEUM OPER II,LLC PHANTOM (WOLFCAMP)	;BLK18;SEC29;UL;989FEL;290FNL UL BENNY EAST 18-29-30 WB-4H	2022-05-13 13500	47538400 4H	Drill Oil & Gas	Hor
DIAMONDBACK E&P LLC PHANTOM (WOLFCAMP)	A1414;BLK33;SEC12;H&TC RR CO / ROSS, G;34 BANKER 70-71 C-3WA	2022-05-13 13000	47538404 3WA	Drill Oil & Gas	Hor
DIAMONDBACK E&P LLC PHANTOM (WOLFCAMP)	A1414;BLK33;SEC12;H&TC RR CO / ROSS, G;37 BANKER 70-71 D-4TO	2022-05-13 13000	47538405 4TO	Drill Oil & Gas	Hor
DIAMONDBACK E&P LLC PHANTOM (WOLFCAMP)	A1417;BLK34;SEC70;H&TC RR CO / ROSS, G;41 BANKER 70-71 E-5WA	2022-05-13 13000	47538406 5WA	Drill Oil & Gas	Hor
DIAMONDBACK E&P LLC PHANTOM (WOLFCAMP)	A1417;BLK34;SEC70;H&TC RR CO / ROSS, G;41 BANKER 70-71 F-6TO	2022-05-13 13000	47538407 6TO	Drill Oil & Gas	Hor
DIAMONDBACK E&P LLC PHANTOM (WOLFCAMP)	A1417;BLK34;SEC70;H&TC RR CO / ROSS, G;41 BANKER 70-71 G-7WA	2022-05-13 13000	47538408 7WA	Drill Oil & Gas	Hor
DIAMONDBACK E&P LLC PHANTOM (WOLFCAMP)	A1417;BLK34;SEC70;H&TC RR CO / ROSS, G;41 BANKER 70-71 H-8TO	2022-05-13 13000	47538409 8TO	Drill Oil & Gas	Hor

Daily Drill Permits

RRC District 8A

(6 permits)

Field Operator	Location / Legal Description Lease - Well	Permit Date Total Depth	API Well #	Permit Type Well Type	Hor/Ver/Dir H2S
Borden (1 permits)					
CML EXPLORATION, LLC LUCK-POT (CANYON REEF)	A297;BLK32;SEC5;T&P RR CO;573FSL;1360FEL MULESHOE RANCH-1	2022-05-13 9710	03331580 1	Recompletion Oil	Ver
Gaines (1 permits)					
SABINAL ENERGY OPERATING, LLC JENKINS, NORTH (CLEAR FORK)	A952;SEC4;PSL/HOUSTON, J R;330FNL;350FWL JENKINS, SAM C.-16H	2022-05-13 14500	16538861 16H	Drill Oil	Hor
Hockley (1 permits)					
CROSS TIMBERS ENERGY, LLC LEVELLAND	A195;SEC67;HARDEMAN CSL;440FNL;2239FWL WILKINSON FA-3A	6435	21935826 3A	Recompletion Oil	Hor
Yoakum (3 permits)					
RING ENERGY, INC. PLATANG (SAN ANDRES)	A1460;SEC362;GIBSON, J H / BLANKENSHIP, T SMOKEY 399 A-2H	2022-05-13 9000	50137386 2H	Drill Oil	Hor
RING ENERGY, INC. PLATANG (SAN ANDRES)	A1460;SEC362;GIBSON, J H / BLANKENSHIP, T SMOKEY 399 A-3H	2022-05-13 9000	50137387 3H	Drill Oil	Hor
RING ENERGY, INC. PLATANG (SAN ANDRES)	A513;SEC665;GIBSON, J H/CLEVELAND, G;600F REVEILLE 644-3H	2022-05-13 6700	50137393 3H	Drill Oil	Hor

RRC District 9

(3 permits)

Field Operator	Location / Legal Description Lease - Well	Permit Date Total Depth	API Well #	Permit Type Well Type	Hor/Ver/Dir H2S
Archer (1 permits)					
FAIR OIL, LTD. KING-WILSON	A671;WISEMAN, G C;650FEL;1822FSL B LINDEMANN-1	2022-05-13 4100	00943297 1	Drill Oil	Ver
Clay (1 permits)					
OAKRIDGE OIL AND GAS, LP KRS (MARBLE FALLS)	A705;WOOD CSO;607FSL;252FEL COKER UNIT-O 1	6635	07735268 O 1	Reclass Oil & Gas	Ver
Jack (1 permits)					
OAKRIDGE OIL AND GAS, LP KRS (MARBLE FALLS)	A130;COPE, G;2643FWL;3401FSL WORTHINGTON D-3	5930	23740246 3	Reclass Oil & Gas	Ver