

RRC District 8

(99 events)

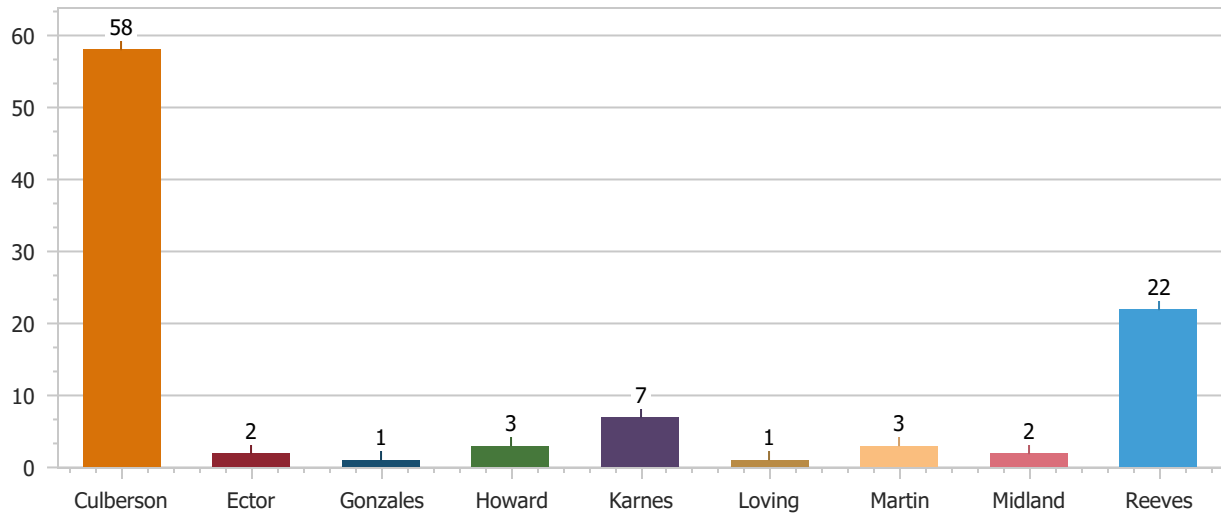
CulbersonCounty

(58 events)

Magnitude	Depth (Km)	Date	Time	Location	Event ID	SRA	Inj Dsp Near
2.3 +/- 0.2	6.15 +/- 1.71	5/15/22	11:58:51	46 km NW of Toyah, Texas	tx2022jlt		Yes
2.1 +/- 0.1	6.74 +/- 1.1	5/15/22	08:42:07	western Texas	tx2022jlmr	Yes	Yes
2.7 +/- 0.1	7.18 +/- 1.12	5/15/22	07:05:14	55 km S of Whites City, New Mexico	tx2022jjm	Yes	Yes
2.3 +/- 0.2	5.66 +/- 0.97	5/13/22	22:07:08	54 km S of Whites City, New Mexico	tx2022jwe		
3.03 +/- 0.13	7.59 +/- 1.44	5/13/22	13:02:51	58 km S of Whites City, New Mexico	tx2022jiec		
2.5 +/- 0.1	4.4 +/- 2.9	5/13/22	11:50:50	60 km S of Whites City, New Mexico	tx2022jibw		
2.3 +/- 0.2	7.08 +/- 1.44	5/13/22	10:33:48	60 km SSW of Whites City, New Mexico	tx2022jhzi		
2 +/- 0.1	6.72 +/- 2.16	5/13/22	08:24:26	54 km S of Whites City, New Mexico	tx2022jhvb		
2.7 +/- 0.2	3.27 +/- 3.44	5/13/22	07:35:57	55 km S of Whites City, New Mexico	tx2022jhtl		
2.2 +/- 0.1	4.51 +/- 2.12	5/12/22	23:14:40	western Texas	tx2022jhcx		
3.2 +/- 0.2	5.59 +/- 2.11	5/12/22	20:50:44	56 km S of Whites City, New Mexico	tx2022jgye		
3 +/- 0.2	6.15 +/- 1.09	5/12/22	17:16:25	50 km SSE of Whites City, New Mexico	tx2022jgrc		
2.3 +/- 0.2	5.95 +/- 1.07	5/12/22	09:29:23	54 km SSE of Whites City, New Mexico	tx2022jgbr		
2.3 +/- 0.2	7.67 +/- 0.87	5/11/22	12:20:05	50 km SSE of Whites City, New Mexico	tx2022jelv		
2 +/- 0.2	6.38 +/- 1.52	5/11/22	03:04:18	45 km NW of Toyah, Texas	tx2022jdtm		
2.5 +/- 0.1	6.15 +/- 2.16	5/11/22	02:06:44	57 km S of Whites City, New Mexico	tx2022jdrp		
2.1 +/- 0.1	6.87 +/- 2.17	5/10/22	19:52:33	59 km S of Whites City, New Mexico	tx2022jdfg		
2 +/- 0.2	6.74 +/- 1.44	5/10/22	15:46:21	54 km NW of Toyah, Texas	tx2022jcx		
2.1 +/- 0.1	5.23 +/- 3.08	5/10/22	10:35:08	52 km NW of Toyah, Texas	tx2022jcmv		
2.8 +/- 0.1	5.15 +/- 1.2	5/10/22	10:24:13	54 km S of Whites City, New Mexico	tx2022jcmm		
1.9 +/- 0.1	6.15 +/- 1.76	5/10/22	09:01:27	54 km S of Whites City, New Mexico	tx2022jcjt		
2.3 +/- 0.2	6.97 +/- 1.59	5/10/22	06:38:07	46 km NW of Toyah, Texas	tx2022jcfb		
2 +/- 0.1	7.39 +/- 1.3	5/10/22	03:57:46	52 km SSW of Whites City, New Mexico	tx2022jbzt		
2.1 +/- 0.2	7.36 +/- 1.57	5/9/22	23:41:38	53 km S of Whites City, New Mexico	tx2022jbrh		
2.2 +/- 0.2	7.9 +/- 1.16	5/9/22	23:11:46	52 km S of Whites City, New Mexico	tx2022jbqh		
2.3 +/- 0.2	6.1 +/- 1.83	5/8/22	20:44:21	51 km W of Mentone, Texas	tx2022izpy		
2.2 +/- 0.1	6.67 +/- 1.37	5/8/22	16:49:43	53 km S of Whites City, New Mexico	tx2022izif		
2.4 +/- 0.2	6.97 +/- 1.3	5/8/22	12:25:45	58 km SSW of Whites City, New Mexico	tx2022izym		
2.2 +/- 0.1	6.67 +/- 1.57	5/8/22	12:03:35	39 km NW of Toyah, Texas	tx2022iyyu		
2 +/- 0.1	7.51 +/- 1.05	5/8/22	11:47:49	58 km S of Whites City, New Mexico	tx2022iyyf		
2.1 +/- 0.1	7.26 +/- 0.9	5/8/22	05:40:33	58 km S of Whites City, New Mexico	tx2022iymd		
2.2 +/- 0.1	7.9 +/- 1.85	5/8/22	03:56:19	65 km NNE of Van Horn, Texas	tx2022iyiq		
2.5 +/- 0.2	7.57 +/- 1.12	5/8/22	03:28:31	western Texas	tx2022iyht		
2 +/- 0.2	7.08 +/- 1.62	5/8/22	02:05:55	61 km SSW of Whites City, New Mexico	tx2022iyfb		
2 +/- 0.2	7.8 +/- 2.05	5/7/22	20:33:09	52 km NW of Toyah, Texas	tx2022ixuc		
2.1 +/- 0.2	7 +/- 0.96	5/7/22	11:20:43	50 km W of Mentone, Texas	tx2022ixbv		
2.2 +/- 0.1	6.05 +/- 2.08	5/7/22	10:10:53	65 km NNE of Van Horn, Texas	tx2022iwzo		
2.4 +/- 0.1	5.36 +/- 1.57	5/7/22	10:07:05	51 km W of Mentone, Texas	tx2022iwzk		
2.5 +/- 0.1	7.69 +/- 1.59	5/6/22	23:18:01	51 km W of Mentone, Texas	tx2022iwz		
2.5 +/- 0.2	6.87 +/- 1.51	5/6/22	22:16:21	50 km W of Mentone, Texas	tx2022iwbz		
2.2 +/- 0.1	1.91 +/- 1.23	5/6/22	20:44:20	51 km W of Mentone, Texas	tx2022ivyy		
2.1 +/- 0.2	7.28 +/- 1.44	5/6/22	20:27:19	50 km W of Mentone, Texas	tx2022ivyj		
2.4 +/- 0.2	6.44 +/- 1.2	5/6/22	13:44:21	55 km S of Whites City, New Mexico	tx2022ivlb		
2.1 +/- 0.2	7.8 +/- 1.67	5/6/22	06:33:52	50 km W of Mentone, Texas	tx2022iuww		
2.7 +/- 0.2	7.23 +/- 2.15	5/6/22	06:06:18	58 km S of Whites City, New Mexico	tx2022iuwz		

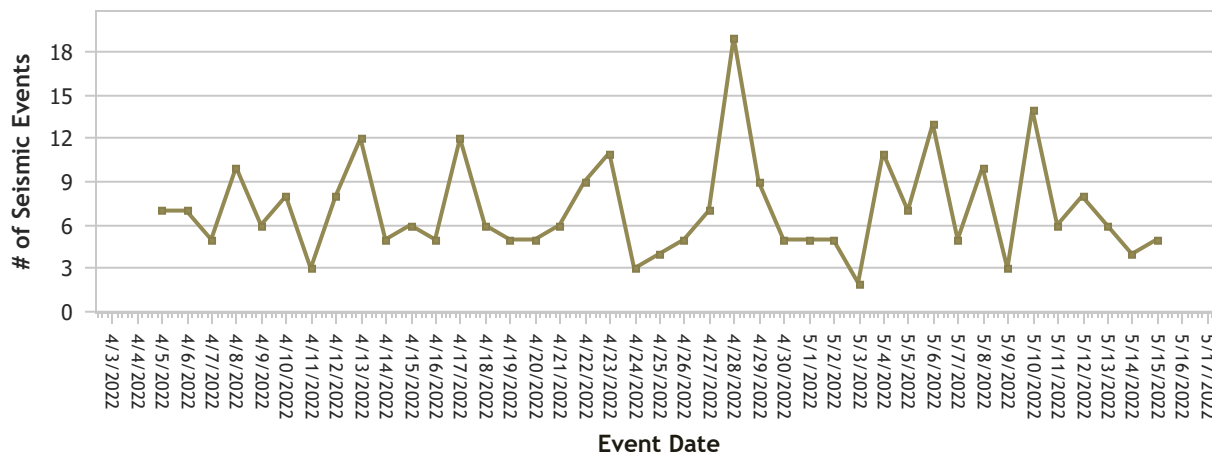
Current Report County Events

5/2/22 to 5/15/22



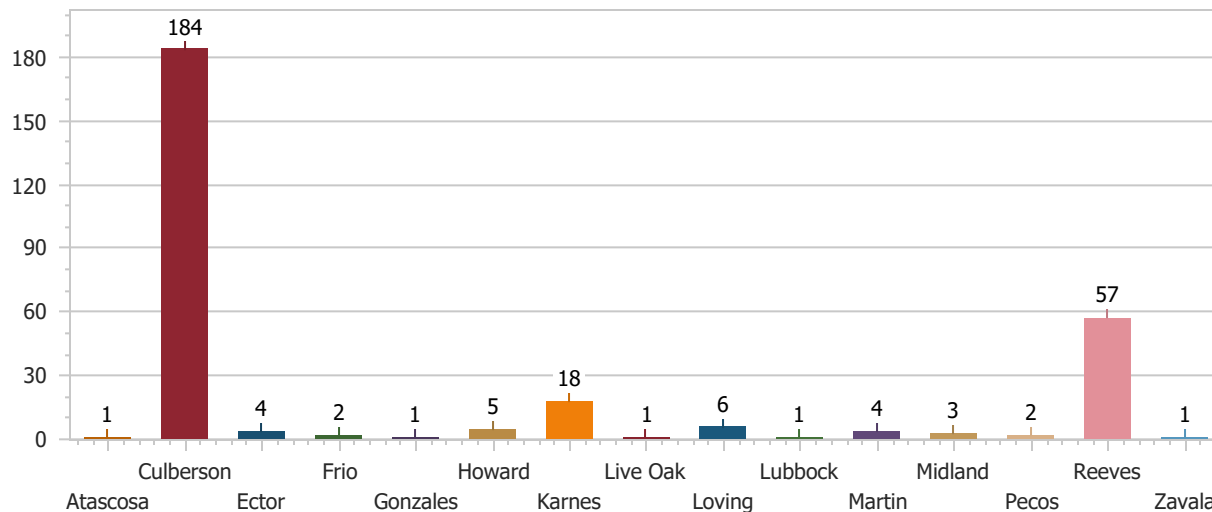
45-Day Seismic Events (TX) ▾

(Last 45 days)



45-Day County Events ▾

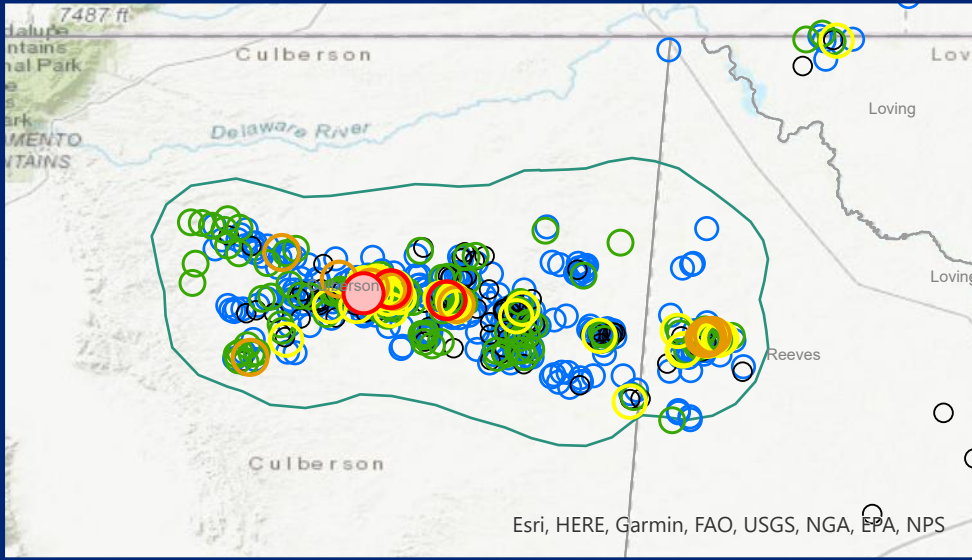
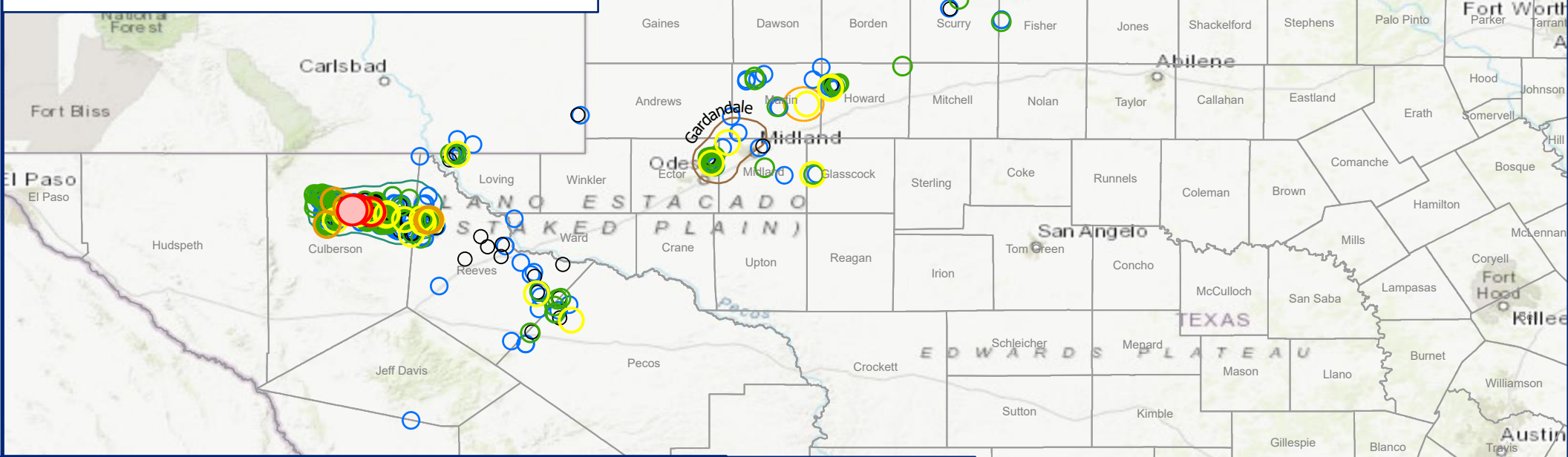
(Last 45 days)



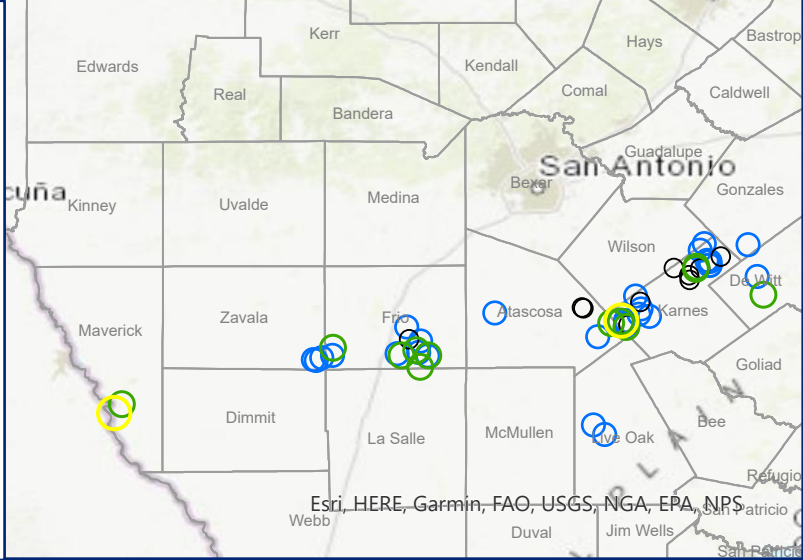
Daily Seismicity Map

Seismic Events from 1/1/2022 thru 5/15/2022

www.txear.com - subscriptions@txear.com - 2817026669



Seismic Events	
○	1.0 < Magnitude <=2.0 (150)
○	2.0 < Magnitude <=2.5 (476)
○	2.5 < Magnitude <=3.0 (177)
○	3.0 < Magnitude <=3.5 (50)
○	3.5 < Magnitude <=4.0 (12)
○	4.0 < Magnitude <=4.5 (2)
○	> 4.5 (1)
—	SRA_NCR_9 (1)
—	SRA_Stanton_9 (1)



CulbersonCounty

(58 events)

Magnitude	Depth (Km)	Date	Time	Location	Event ID	SRA	Inj Dsp Near
2.6 +/- 0.2	6.08 +/- 1.1	5/6/22	03:44:01	50 km W of Mentone, Texas	tx2022iurh		
1.9 +/- 0.2	7.49 +/- 1.4	5/6/22	02:16:27	51 km W of Mentone, Texas	tx2022iuok		
2.3 +/- 0.2	7.13 +/- 3.51	5/5/22	21:13:50	44 km NW of Toyah, Texas	tx2022iuek		
2 +/- 0.1	7.49 +/- 2.24	5/5/22	11:00:38	42 km NW of Toyah, Texas	tx2022itke		
3 +/- 3	6.9 +/- 1.1	5/5/22	02:42:27	55 km S of Whites City, New Mexico	tx2022istt		
	8.7 +/- 1.5	5/5/22	02:42:26	Western Texas	texnet2022istt		
2.1 +/- 0.2	7.59 +/- 1.57	5/4/22	14:30:53	42 km NW of Toyah, Texas	tx2022irvp		
2.7 +/- 0.2	7.8 +/- 1.59	5/4/22	12:27:54	45 km NW of Toyah, Texas	tx2022irro		
2 +/- 0.1	5.41 +/- 1.64	5/3/22	04:47:57	55 km S of Whites City, New Mexico	tx2022ipgx		
2.1 +/- 0.2	7.9 +/- 1.73	5/2/22	23:13:52	44 km NW of Toyah, Texas	tx2022ioww		
2.4 +/- 0.1	6.46 +/- 1.85	5/2/22	07:16:36	56 km S of Whites City, New Mexico	tx2022inqh		
2.5 +/- 0.1	5.74 +/- 1.77	5/2/22	01:39:51	55 km S of Whites City, New Mexico	tx2022infe		
2.5 +/- 0.1	7.9 +/- 1.84	5/2/22	01:19:55	57 km S of Whites City, New Mexico	tx2022inen		

EctorCounty

(2 events)

Magnitude	Depth (Km)	Date	Time	Location	Event ID	SRA	Inj Dsp Near
2.7 +/- 0.2	7.26 +/- 1.45	5/14/22	08:25:51	western Texas	tx2022jjqp		
1.9 +/- 0.2	6.96 +/- 2.18	5/14/22	08:23:45	8 km SE of Gardendale, Texas	tx2022jjqo		Yes

GonzalesCounty

(1 events)

Magnitude	Depth (Km)	Date	Time	Location	Event ID	SRA	Inj Dsp Near
2.1 +/- 0.1	5.6 +/- 4.09	5/5/22	16:14:55	10 km SSE of Smiley, Texas	tx2022ituo		

HowardCounty

(3 events)

Magnitude	Depth (Km)	Date	Time	Location	Event ID	SRA	Inj Dsp Near
2.4 +/- 0.2	1.34 +/- 1.38	5/12/22	18:05:04	18 km NW of Big Spring, Texas	tx2022jgss		
2.2 +/- 0.2	1 +/- 2.44	5/12/22	00:14:53	17 km SSE of Ackerly, Texas	tx2022jfjl		
2.6 +/- 0.1	0.7 +/- 3.16	5/10/22	19:30:17	24 km NNE of Coahoma, Texas	tx2022jden		

KarnesCounty

(7 events)

Magnitude	Depth (Km)	Date	Time	Location	Event ID	SRA	Inj Dsp Near
2.4 +/- 0.1	3.83 +/- 5.55	5/6/22	19:00:01	17 km S of Nixon, Texas	tx2022ivvm		
2.3 +/- 0.1	5.72 +/- 2.89	5/6/22	18:35:28	9 km S of Nixon, Texas	tx2022ivur		
2.3 +/- 0.2	5.6 +/- 1.95	5/6/22	15:40:51	19 km S of Nixon, Texas	tx2022ivox		
2.2 +/- 0.1	2.81 +/- 2.08	5/6/22	13:22:09	17 km S of Nixon, Texas	tx2022ivki		
2.2 +/- 0.2	7.09 +/- 3.28	5/5/22	22:00:58	17 km S of Nixon, Texas	tx2022iufy		
2.1 +/- 0.2	8.63 +/- 2.22	5/5/22	21:07:28	12 km SSW of Nixon, Texas	tx2022iuef		
2.4 +/- 0.2	7.94 +/- 1.97	5/4/22	15:23:04	19 km S of Nixon, Texas	tx2022irxi		

LovingCounty

(1 events)

Magnitude	Depth (Km)	Date	Time	Location	Event ID	SRA	Inj Dsp Near
2.7 +/- 0.2	8.03 +/- 1.52	5/7/22	06:21:15	35 km SE of Malaga, New Mexico	tx2022iwrz		

MartinCounty

(3 events)

Magnitude	Depth (Km)	Date	Time	Location	Event ID	SRA	Inj Dsp Near
2.3 +/- 0.2	7.06 +/- 1.33	5/15/22	11:37:29	20 km NW of Stanton, Texas	tx2022jlsk	Yes	Yes
2.6 +/- 0.2	5.69 +/- 1.93	5/12/22	06:33:22	21 km NW of Stanton, Texas	tx2022jfw		
2.3 +/- 0.1	5.2 +/- 1.95	5/11/22	14:35:01	21 km NW of Stanton, Texas	tx2022jeqq		

MidlandCounty

(2 events)

Magnitude	Depth (Km)	Date	Time	Location	Event ID	SRA	Inj Dsp Near
2.1 +/- 0.2	6.77 +/- 1.67	5/15/22	04:22:37	10 km E of Gardendale, Texas	tx2022jec	Yes	Yes
1.9 +/- 0.2	1.39 +/- 1.79	5/3/22	12:47:41	6 km NE of Midland, Texas	tx2022ipws		

ReevesCounty

(22 events)

Magnitude	Depth (Km)	Date	Time	Location	Event ID	SRA	Inj Dsp Near
2 +/- 0.1	6.15 +/- 2.71	5/14/22	09:38:02	39 km NNW of Toyah, Texas	tx2022jsz		
2.1 +/- 0.1	6.46 +/- 3.32	5/14/22	08:05:00	36 km NNW of Toyah, Texas	tx2022jpx		
2.9 +/- 0.1	6.82 +/- 2.09	5/12/22	03:53:41	western Texas	tx2022jqf		
3.1 +/- 0.2	6.15 +/- 2.35	5/11/22	16:10:28	36 km WSW of Mentone, Texas	tx2022jetj		
2.4 +/- 0.2	6.28 +/- 1.52	5/11/22	15:03:07	34 km NNW of Toyah, Texas	tx2022jere		
2.4 +/- 0.1	3.99 +/- 2.62	5/10/22	21:28:33	8 km SE of Pecos, Texas	tx2022jih		
2.2 +/- 0.2	6.67 +/- 1.75	5/10/22	15:49:15	35 km NNW of Toyah, Texas	tx2022jcx		
2.1 +/- 0.1	7 +/- 1.07	5/10/22	08:52:13	28 km NW of Toyah, Texas	tx2022jcl		
2.2 +/- 0.2	6.97 +/- 3.16	5/10/22	08:07:31	30 km NW of Toyah, Texas	tx2022jcia		
2.4 +/- 0.1	5.54 +/- 2.85	5/10/22	04:12:55	34 km NW of Toyah, Texas	tx2022jcag		
2.5 +/- 0.1	8.31 +/- 3.02	5/10/22	00:05:49	17 km S of Barstow, Texas	tx2022jbsc		
3 +/- 0.2	9.26 +/- 1.08	5/9/22	15:35:09	36 km NNW of Toyah, Texas	tx2022jbbg		
2.4 +/- 0.2	7.93 +/- 1.15	5/8/22	13:34:07	29 km NW of Toyah, Texas	tx2022izbt		
2.3 +/- 0.2	6.15 +/- 2.53	5/4/22	20:28:49	30 km NW of Toyah, Texas	tx2022ishl		
2.1 +/- 0.1	6.67 +/- 2.47	5/4/22	18:56:34	36 km WSW of Mentone, Texas	tx2022isej		
3.5 +/- 0.1	9.03 +/- 1.34	5/4/22	18:48:28	36 km WSW of Mentone, Texas	tx2022ised		
3.2 +/- 0.2	9.37 +/- 1.05	5/4/22	18:48:16	36 km NNW of Toyah, Texas	tx2022isec		
3.2 +/- 0.2	9.01 +/- 1.04	5/4/22	12:18:43	37 km NNW of Toyah, Texas	tx2022irrg		
2.5 +/- 0.2	6.46 +/- 2.91	5/4/22	11:58:53	36 km NNW of Toyah, Texas	tx2022irqm		
2.6 +/- 0.2	7.85 +/- 1.47	5/4/22	02:42:43	30 km NW of Toyah, Texas	tx2022iqyf		
2.1 +/- 0.2	7.28 +/- 2.4	5/4/22	01:42:38	36 km NNW of Toyah, Texas	tx2022iqwg		
2.8 +/- 0.2	7.59 +/- 3.24	5/2/22	02:32:28	36 km NNW of Toyah, Texas	tx2022ingw		